





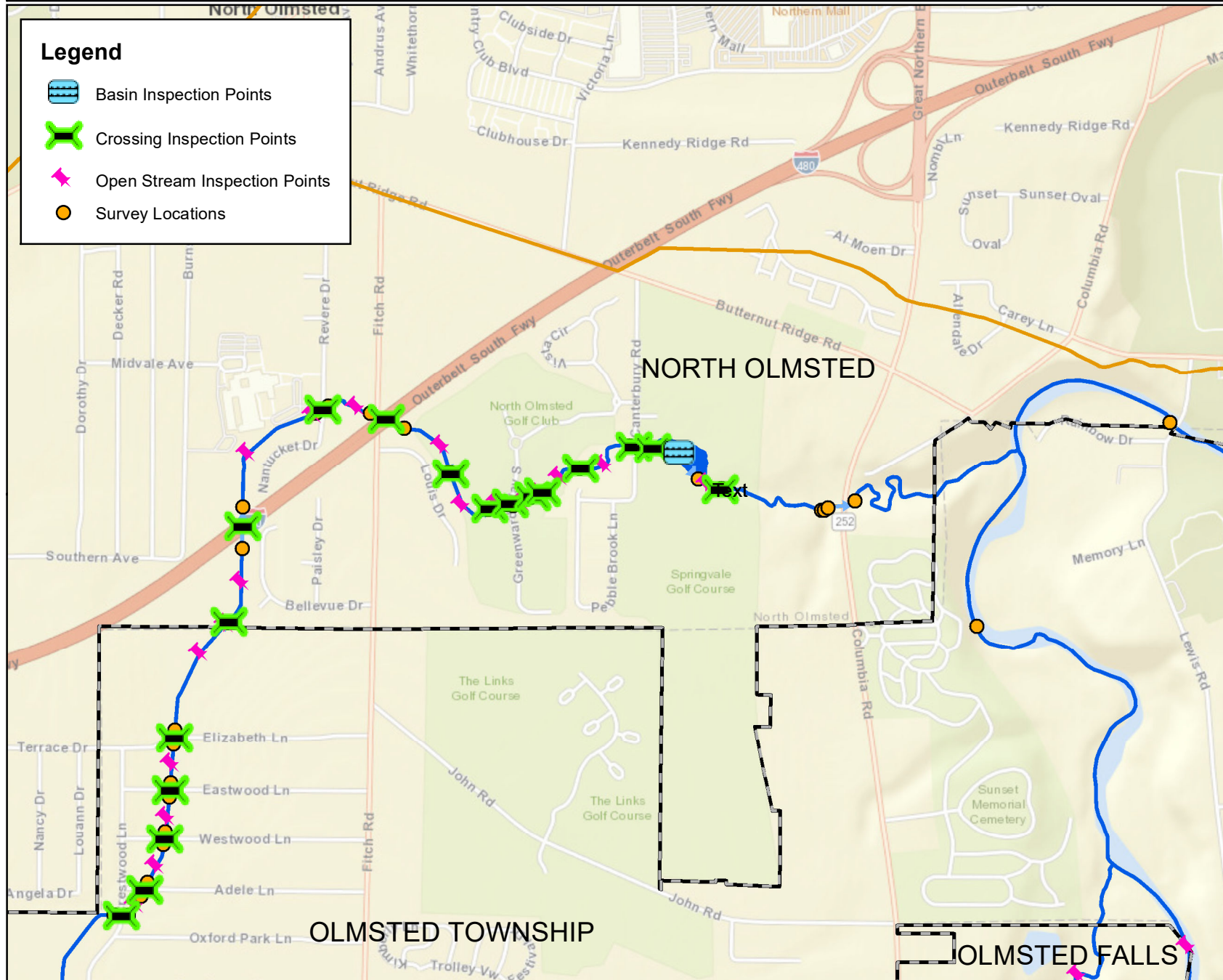
City of North Olmsted Community Notification Map



As part of the ongoing Rocky River Stormwater Master Plan, field crews will be inspecting and/or surveying basins, culverts, bridges, culverted streams, and open channel streams between 1/2/2019 and 5/31/2019 as shown in the exhibit at left within the City of North Olmsted.

Legend

-  Basin Inspection Points
-  Crossing Inspection Points
-  Open Stream Inspection Points
-  Survey Locations



Notes

Service Layer Credits: Sources: Esri, HERE, Garmin, USGS, Intermap, INCREMENT P, NRCan, Esri Japan, METI, Esri China (Hong Kong), Esri Korea, Esri (Thailand), NGCC, © OpenStreetMap contributors, and the GIS User Community

This map/data was compiled by the Northeast Ohio Regional Sewer District ("District") which makes every effort to produce and publish the most current and accurate information possible. This map/data was created and compiled to serve the District for planning and analysis purposes. The District makes no warranties, expressed or implied, with respect to the accuracy of this map/data and its use for any specific purpose. The District and its employees expressly disclaim any liability that may result from the use of this map/data. For more information, please contact: GIS Services 3900 Euclid Avenue, Cleveland, Ohio 44115 (216-881-6600).

Disclaimer:
For Planning Purposes Only

Sources: NEORS GIS, Cleveland GIS, Cuyahoga Co. GIS, Summit Co. GIS, Lorain Co. GIS, Lake Co. GIS

Map Created: 12/19/2018